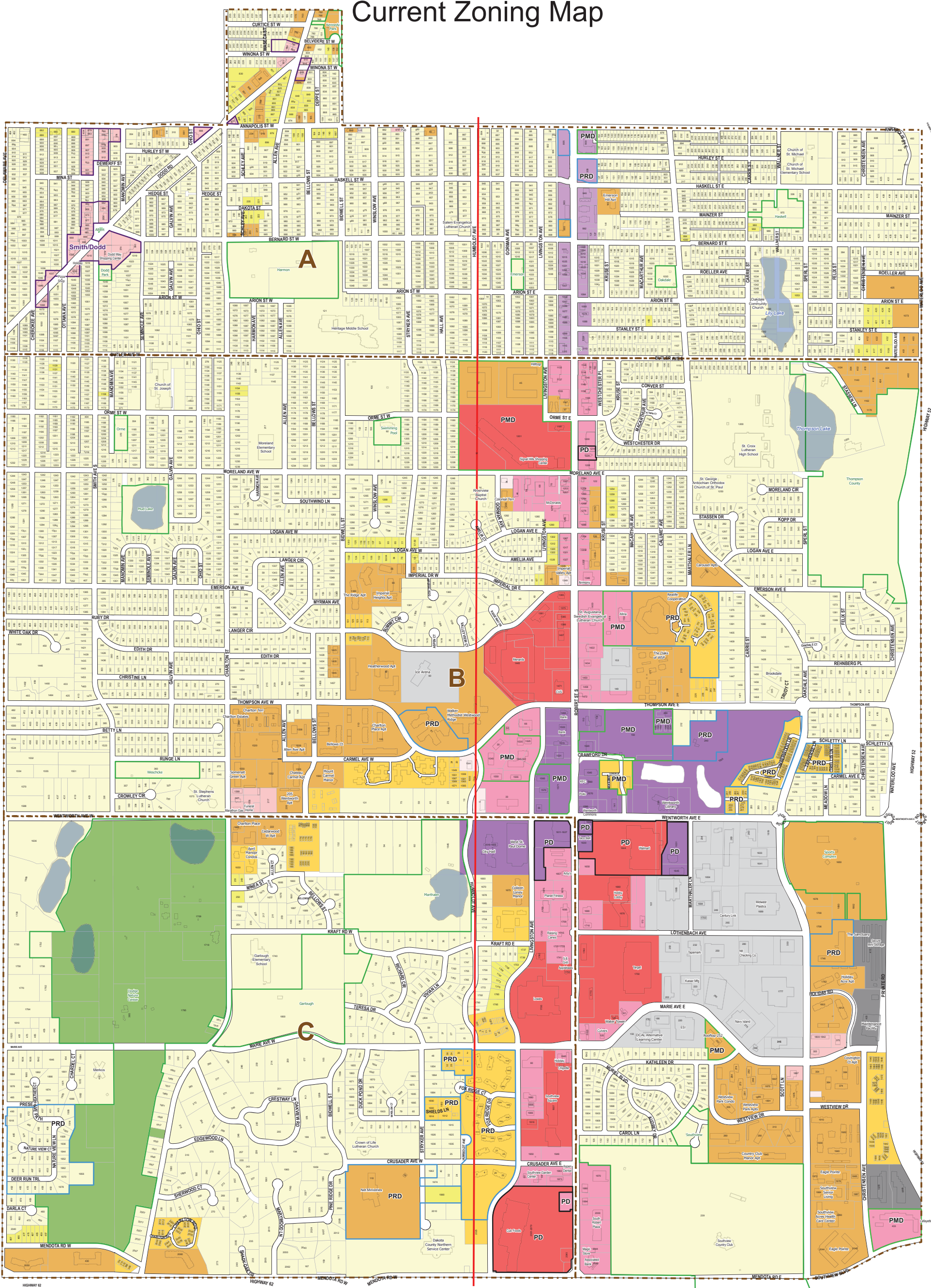



Current Zoning Map

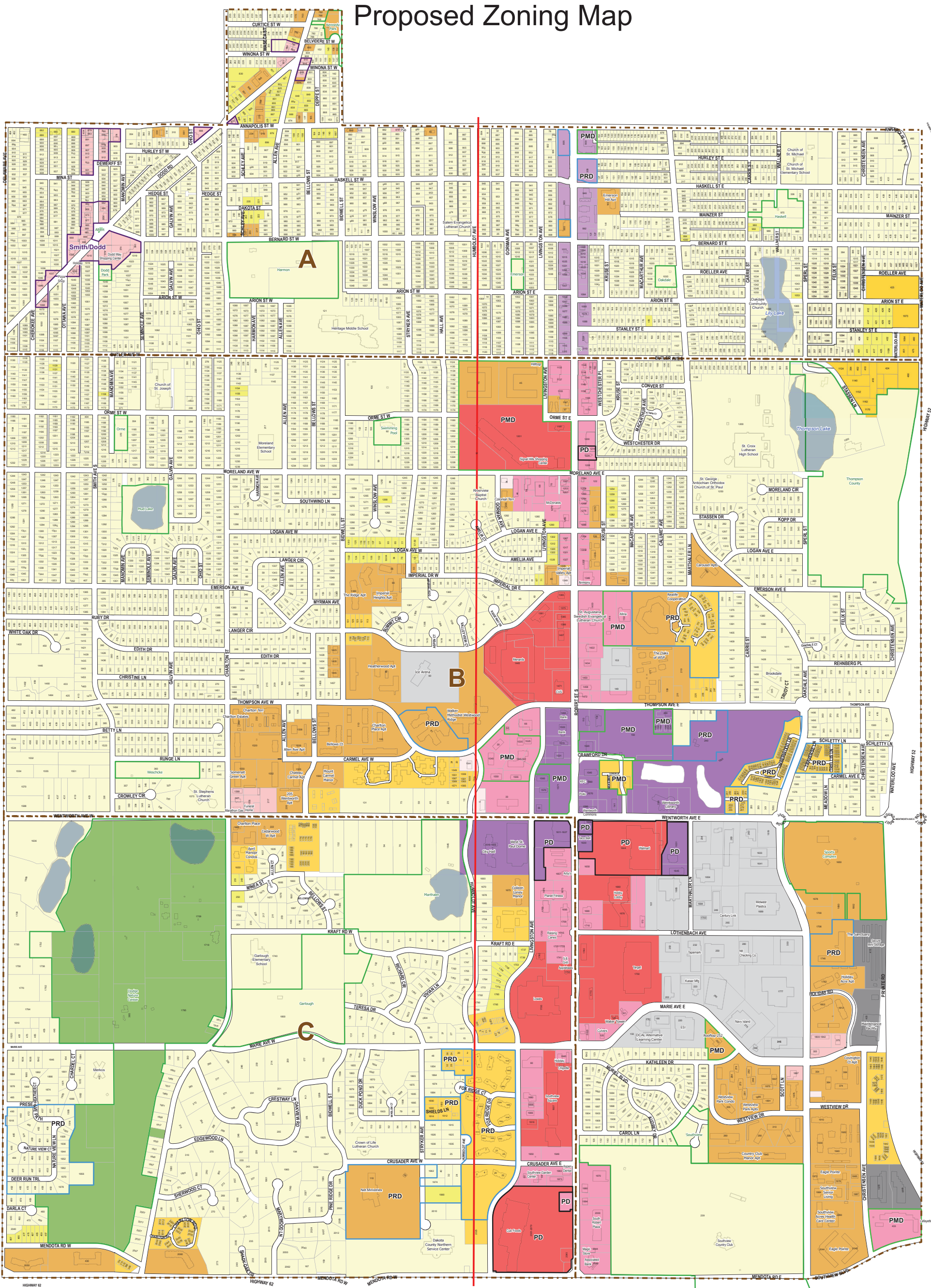


Legend

- R-1 - One Family Residential
- R-2 - Two Family Residential
- R-3 - Townhouse Residential
- R-4 - Multiple Family Residential
- B-1 - Limited Business
- B-2 - Neighborhood Business
- B-3 - General Business
- B-4 - Shopping Center
- B-5 - Gateway North Mixed-Use District
- B-6 - Town Center Mixed-Use District
- I-1 - Light Industrial
- I-2 - General Industrial
- PMD - Planned Multi-Use Development District
- PRD - Planned Residential Development District
- PD - Planned Development District
- Parks & Open Space
- C - Conservancy District
- Density Boundaries
- Smith/Dodd Overlay District
- Address Dividing Line



Proposed Zoning Map



Legend

- R-1 - One Family Residential
- R-2 - Two Family Residential
- R-3 - Townhouse Residential
- R-4 - Multiple Family Residential
- B-1 - Limited Business
- B-2 - Neighborhood Business
- B-3 - General Business
- B-4 - Shopping Center
- B-5 - Gateway North Mixed-Use District
- B-6 - Town Center Mixed-Use District
- I-1 - Light Industrial
- I-2 - General Industrial
- C - Conservancy District
- PMD - Planned Multi-Use Development District
- PRD - Planned Residential Development District
- PD - Planned Development District
- Parks & Open Space
- Address Dividing Line
- Density Boundaries
- Smith/Dodd Overlay District

